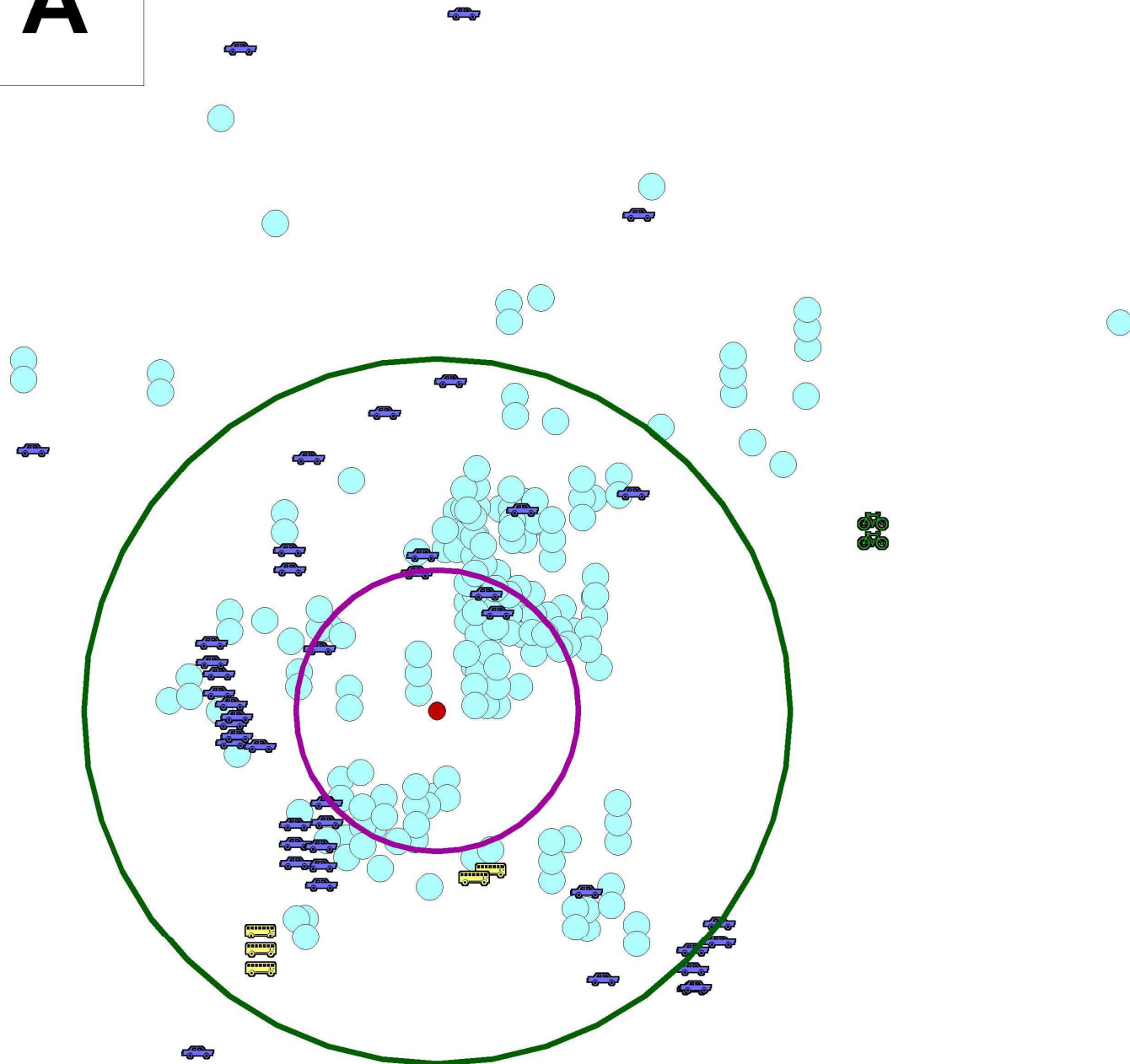







ANNEX A



Mode of Travel		
	Walk	(220)
	Car	(45)
	Cycle	(2)
	Public Bus	(5)
	Taxi	(1)



This map is produced to enable informed decisions to be made in order to successfully promote more sustainable modes of travel. This map is based upon the Ordnance Survey mapping with the permission of the Controller of Her Majesty's Stationery Office, © Crown Copyright. Unauthorised reproduction infringes Crown copyright and may lead to prosecution or civil proceedings. City of York Council, Licence No. 1000 20816, Dec. 2009

School Name